

VILLAGE OF ARROWWOOD

BYLAW No. 391

BEING a bylaw of the Village of Arrowwood in the Province of Alberta, to amend Bylaw No. 386, being the municipality's Land Use Bylaw.

WHEREAS the Council of the Village of Arrowwood wishes to redesignate lands legally described as Lot 4, Block 1, Plan 861 1116 from Industrial to Commercial as shown on the Land Use District Map in Schedule 1.

AND WHEREAS the purpose of the proposed amendment is to allow for commercial use.

THEREFORE, under the authority and subject to the provisions of the Municipal Government Act, Statutes of Alberta, 1994, Chapter M-26.1, the Council duly assembled does hereby enact the following:

1. Lands legally described as Lot 4, Block 1, Plan 861 1116, as shown on Schedule 'A', be redesignated from Industrial to Commercial.
2. Land Use District Map of the Village of Arrowwood Land Use Bylaw No. 386 be amended to reflect this amendment.
3. Bylaw No. 386, being the Land Use Bylaw, is hereby amended.
4. This bylaw comes into effect upon third and final reading hereof.

READ a first time this 10th day of July, A.D., 2000.

Ted Oakes
Mayor - Ted Oakes

Kathy Jones
Municipal Administrator - Kathy Jones

READ a second time this 31st day of JULY, A.D., 2000.

Ted Oakes
Mayor - Ted Oakes

Kathy Jones
Municipal Administrator - Kathy Jones

READ a third time and finally PASSED this 31st day of JULY, A.D., 2000.

Ted Oakes
Mayor - Ted Oakes

Kathy Jones
Municipal Administrator - Kathy Jones

Post-It™ Fax Note	7671E	Date	08/01/00	Pages	2
To	M. GAHRING	From	K. JONES		
Co./Dept.	OLDMAN RIVER		VILLAGE OF ARROWWOOD		
Phone #		Phone #			
Fax #		Fax #			

RECEIVED AUG - 1 2000

**SPECIAL MEETING OF THE VILLAGE COUNCIL HELD IN
THE VILLAGE OFFICE MONDAY, JULY 31st, 2000 AT 7:00 PM**

SUBJECT: 1. PUBLIC HEARING FOR PROPOSED BY-LAW #391 TO
REDESIGNATE LOT 4, BLK. 1, PLN. 8611116 FROM INDUSTRIAL
TO COMMERCIAL.

2. SECOND AND THIRD READING OF PROPOSED BY-LAW #391.

DELEGATION: NONE

BUSINESS: BY-LAW No. 391 READ A SECOND TIME BY COUNCILOR OAKES
BY-LAW No. 391 READ A THIRD TIME BY COUNCILOR CULP

COUNCILORS

PRESENT: C. WALKER, V. CULP, T. OAKES

RECORDING

SECRETARY: KATHY JONES

ADJOURNMENT: 7:30 P.M.


MAYOR


ADMINISTRATOR

**VILLAGE OF ARROWWOOD
IN THE PROVINCE OF ALBERTA
BYLAW NO. 407**

BEING a bylaw of the Village of Arrowwood, in the Province of Alberta, to amend Bylaw No. 386, being the municipality's Land Use Bylaw.

WHEREAS the Council of the Village of Arrowwood wishes to redesignate lands legally described as Blocks A and B, Plan 1738 DM within the SE¼-32-20-23-W4M from "Railway - Ry" to "Industrial - I, Commercial - C and Public - P" as shown on the Land Use District Map in Schedule A.

AND WHEREAS the purpose of the proposed amendment is to allow for industrial, commercial and public use.

THEREFORE under the authority and subject to the provisions of the Municipal Government Act, Revised Statutes of Alberta 2000, Chapter M-26, as amended, the Council duly assembled does hereby enact the following:

1. Lands, legally described as Blocks A and B, Plan 1738 DM within the SE¼-32-20-23-W4M as shown on Schedule A, be redesignated from "Railway - Ry" to "Industrial - I, Commercial - C and Public - P".
2. The Land Use District Map of the Village of Arrowwood Land Use Bylaw No. 386 be amended to reflect this redesignation.
3. Bylaw No. 386, being the Land Use Bylaw, is hereby amended.
4. This bylaw comes into effect upon third and final reading hereof

READ a first time this 13th day of September, 2004.


Deputy Mayor - Gordon Gooch


Municipal Administrator - George F.E. Oakes

READ a second time this 4th day of OCTOBER, 2004.


Deputy Mayor - Gordon Gooch


Municipal Administrator - George F.E. Oakes

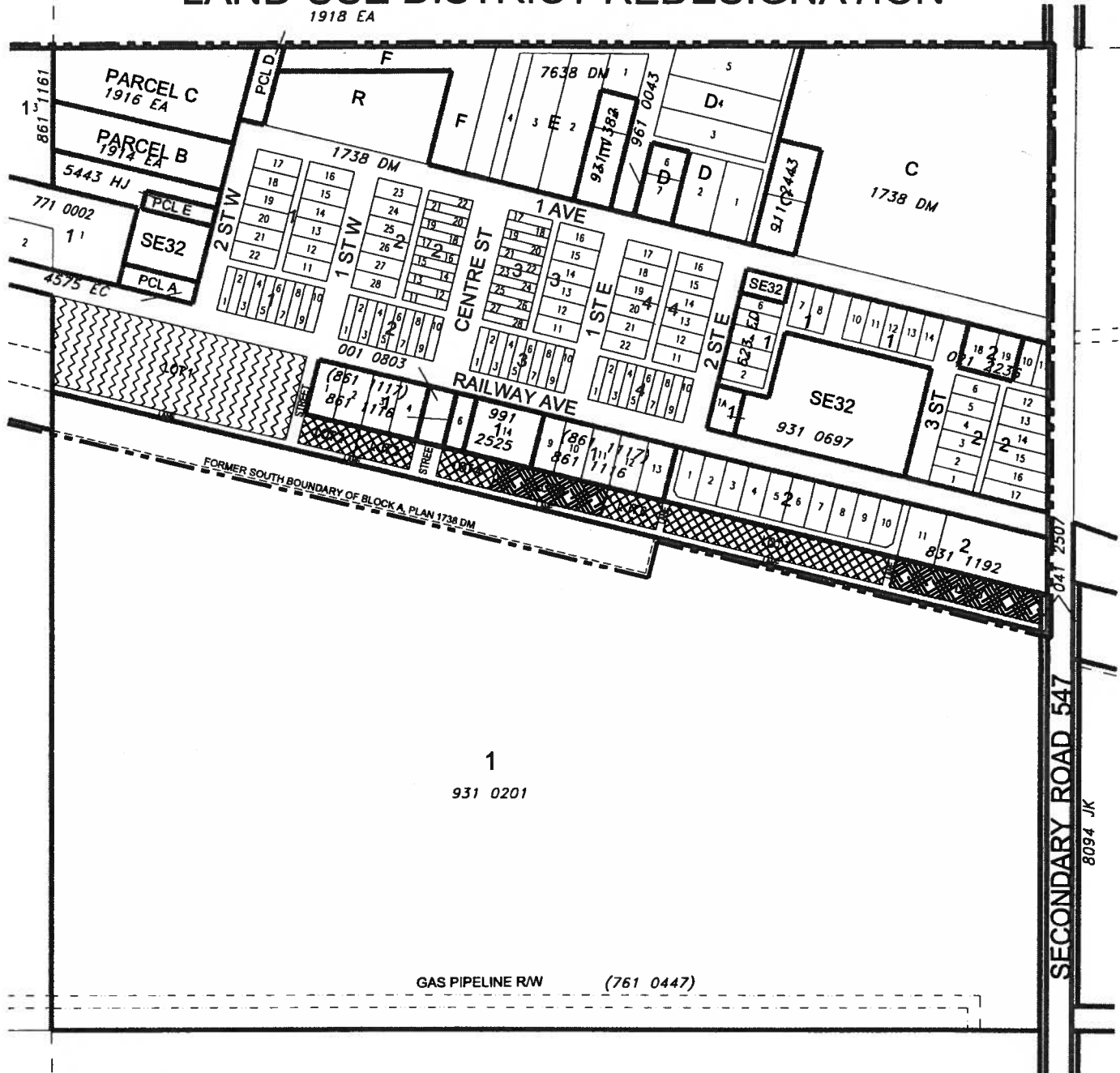
READ a third time and finally passed this 4th day of OCTOBER, 2004.


Deputy Mayor - Gordon Gooch


Municipal Administrator - George F.E. Oakes

LAND USE DISTRICT REDESIGNATION

1918 EA



SCHEDULE 'A'



From: Railway "RY" To: Commercial "C"



From: Railway "RY" To: Industrial "I"



From: Railway "RY" To: Public "P"

BLOCK'S A & B, PLAN 1738 DM IN
SE 1/4 SEC 32, TWP 20, RGE 23, W 4 M
MUNICIPALITY; Village Of Arrowwood
DATE; September 8, 2004



OLDMAN RIVER REGIONAL SERVICES COMMISSION

0 Metres 100 200 300 400

September 08, 2004 C:\Documents and Settings\Administrator\My Documents\Drowing1.dwg



MAP PREPARED BY:
OLDMAN RIVER REGIONAL SERVICES COMMISSION
3105 16th AVENUE NORTH, LETHBRIDGE, ALBERTA
TEL. 329-1344 T1H 5E8
"NOT RESPONSIBLE FOR ERRORS OR OMISSIONS"

**VILLAGE OF ARROWWOOD
IN THE PROVINCE OF ALBERTA
BYLAW NO. 410**

BEING a bylaw of the Village of Arrowwood, in the Province of Alberta, to amend Bylaw No. 386, being the municipality's Land Use Bylaw.

WHEREAS the Council of the Village of Arrowwood wishes to redesignate lands legally described as Lot 1, Block 1, Plan 041 4198 within the SW¼-32-20-23-W4M from "Railway - Ry" to "Industrial - I" as shown on the Land Use District Map in Schedule 'A' attached hereto.

AND WHEREAS the purpose of the proposed amendment is to allow for industrial use.

THEREFORE under the authority and subject to the provisions of the Municipal Government Act, Revised Statutes of Alberta 2000, Chapter M-26, as amended, the Council duly assembled does hereby enact the following:

1. Lands, legally described as Lot 1, Block 1, Plan 041 4198 within the SW¼-32-20-23-W4M as shown on Schedule 'A', be redesignated from "Railway - Ry" to "Industrial - I".
2. The Land Use District Map of the Village of Arrowwood Land Use Bylaw No. 386 be amended to reflect this redesignation.
3. Bylaw No. 386, being the Land Use Bylaw, is hereby amended.
4. This bylaw comes into effect upon third and final reading hereof.

READ a first time this 11th day of April, 2005.


Mayor - Monty Beagle


Municipal Administrator - George F.E. Oakes

READ a second time this 9th day of MAY, 2005.


Mayor - Monty Beagle

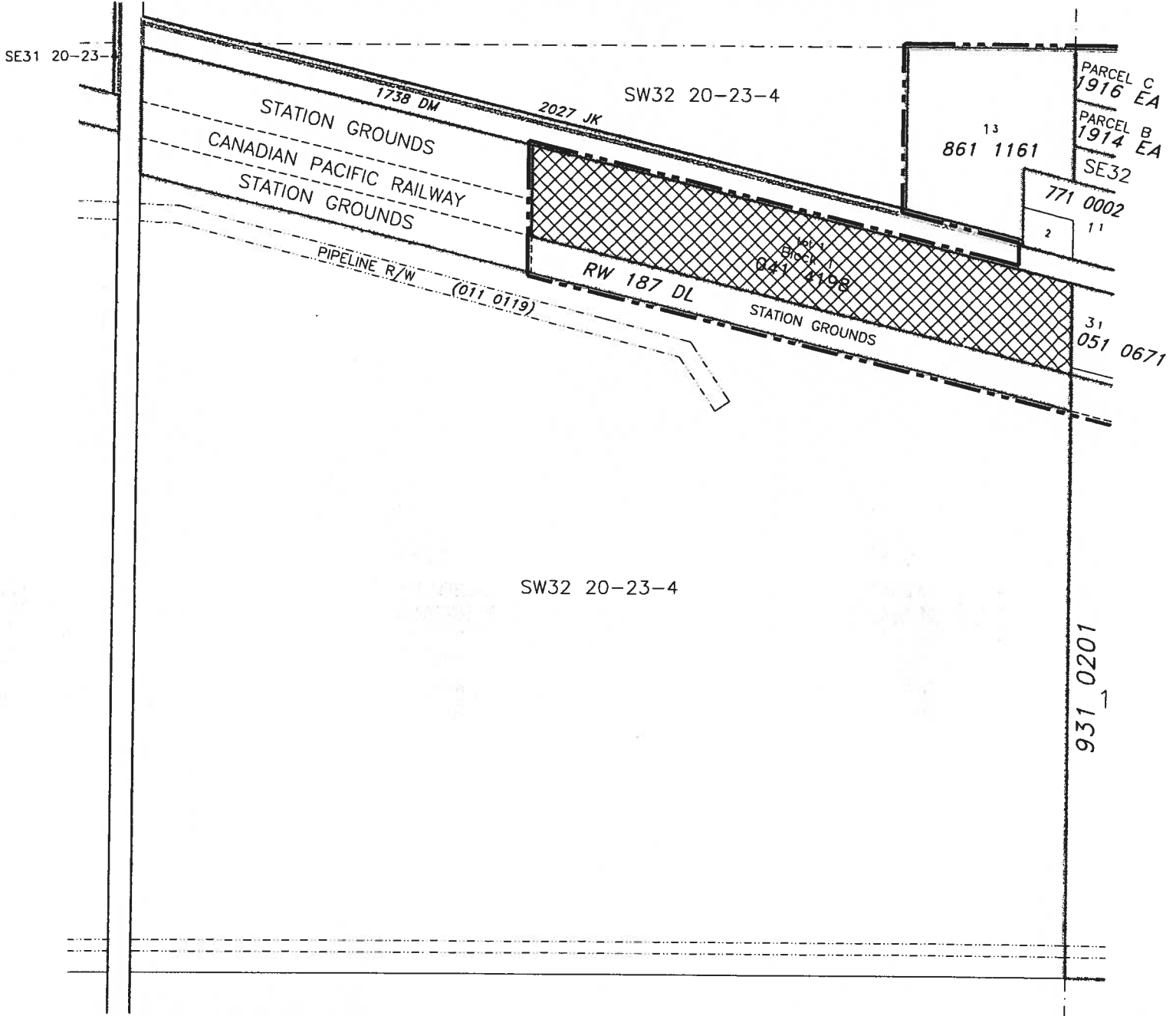

Municipal Administrator - George F.E. Oakes

READ a third time and finally passed this 9th day of MAY, 2005.


Mayor - Monty Beagle


Municipal Administrator - George F.E. Oakes

LAND USE DISTRICT REDESIGNATION



SCHEDULE 'A'

FROM: RAILWAY "RY"

 TO: INDUSTRIAL "I"

Lot 1, Block 1, Plan 041 4198 in

Portion Of SW 1/4 Sec 32, Twp 20, Rge 23, W 4 M

Municipality; VILLAGE OF ARROWWOOD

Date; March 31, 2005



OLDMAN RIVER REGIONAL SERVICES COMMISSION

0 Metres 100 200 300 400

March 31, 2005 N:\Land-use-redesignation\Arrowwood Lot 1 Blk 1 Plan 041 4198.dwg



MAP PREPARED BY:
 OLDMAN RIVER REGIONAL SERVICES COMMISSION
 3105 16th AVENUE NORTH, LETHBRIDGE, ALBERTA
 TEL. 329-1344 T1H 5E8
 "NOT RESPONSIBLE FOR ERRORS OR OMISSIONS"



VILLAGE OF ARROWWOOD
IN THE PROVINCE OF ALBERTA
BYLAW NO. 446

BEING a bylaw of the Village of Arrowwood, in the Province of Alberta, to amend Bylaw No. 386, being the municipality's Land Use Bylaw.

WHEREAS the Council of the Village of Arrowwood has been requested to amend the land use designation of lands legally described as:

Lot 1-3, Block 2, Plan 8311192 within the SW¼-32-20-23-W4M

from "Industrial – I" to "Commercial – C" as shown on the Land Use District Map in Schedule 'A' attached hereto.

AND WHEREAS the purpose of the proposed amendment is to allow for commercial use.

THEREFORE under the authority and subject to the provisions of the Municipal Government Act, Revised Statutes of Alberta 2000, Chapter M-26, as amended, the Village of Arrowwood Council duly assembled does hereby enact the following:

1. This bylaw shall be cited as "Land Use Bylaw Amendment No.446".
2. The Land Use District Map of the Village of Arrowwood Land Use Bylaw No. 386 be amended to reflect this redesignation.
3. Bylaw No. 386, being the Land Use Bylaw, is hereby amended.
4. This bylaw comes into effect upon third and final reading hereof.

READ a first time this 7th day of JULY, 2014.

A PUBLIC HEARING was held this 7th day of JULY, 2014.

READ a second time this 7th day of JULY, 2014.

READ a third time and finally passed this 7th day of JULY, 2014.

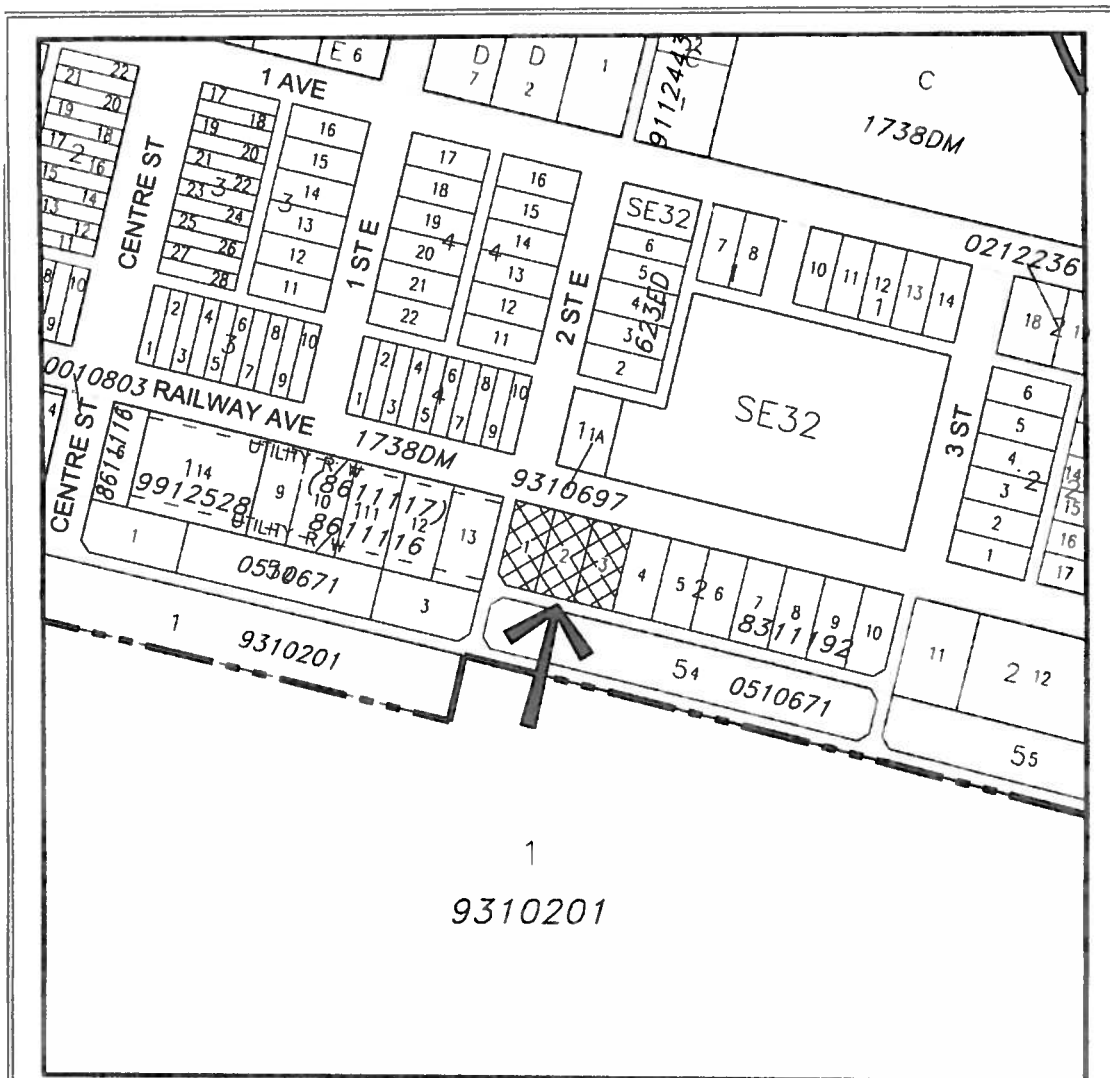


Mayor – Matt Crane



Municipal Administrator – Christopher Northcott





**LAND USE DISTRICT REDESIGNATION
SCHEDULE 'A'**



FROM: Industrial I
TO: Commercial C

LOTS 1-3, BLOCK 2, PLAN 8311192
MUNICIPALITY: VILLAGE OF ARROWWOOD
DATE: JUNE 25, 2014

Bylaw #: 446
Date: July 7th, 2014



MAP PREPARED BY
OLDMAN RIVER REGIONAL SERVICES COMMISSION
3105 16th AVENUE NORTH, LETHBRIDGE, ALBERTA T1H 5E8
TEL. 403-329-1344
NOT RESPONSIBLE FOR ERRORS OR OMISSIONS